



## Gas channel user guide

This guide will help you get the most from your subscription to the Lloyd's List Intelligence Gas Channel. If you need further assistance or training please contact the hotline on +44 (0) 20 7017 4482.

### This user guide covers:

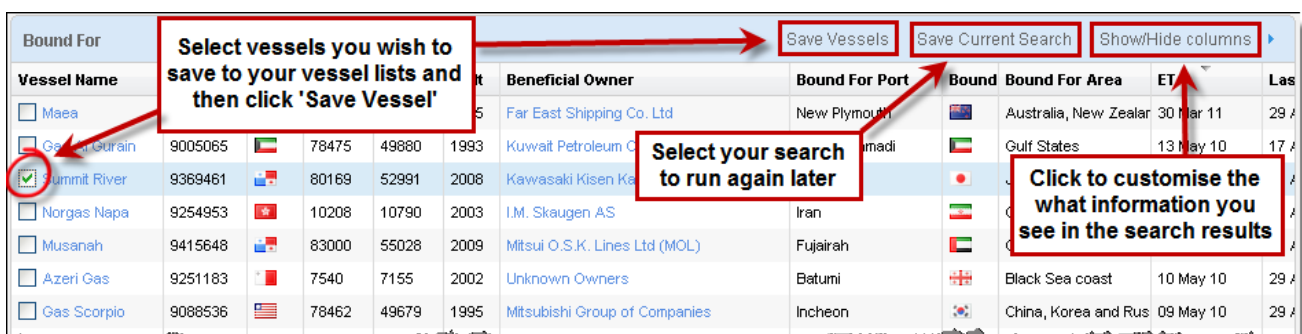
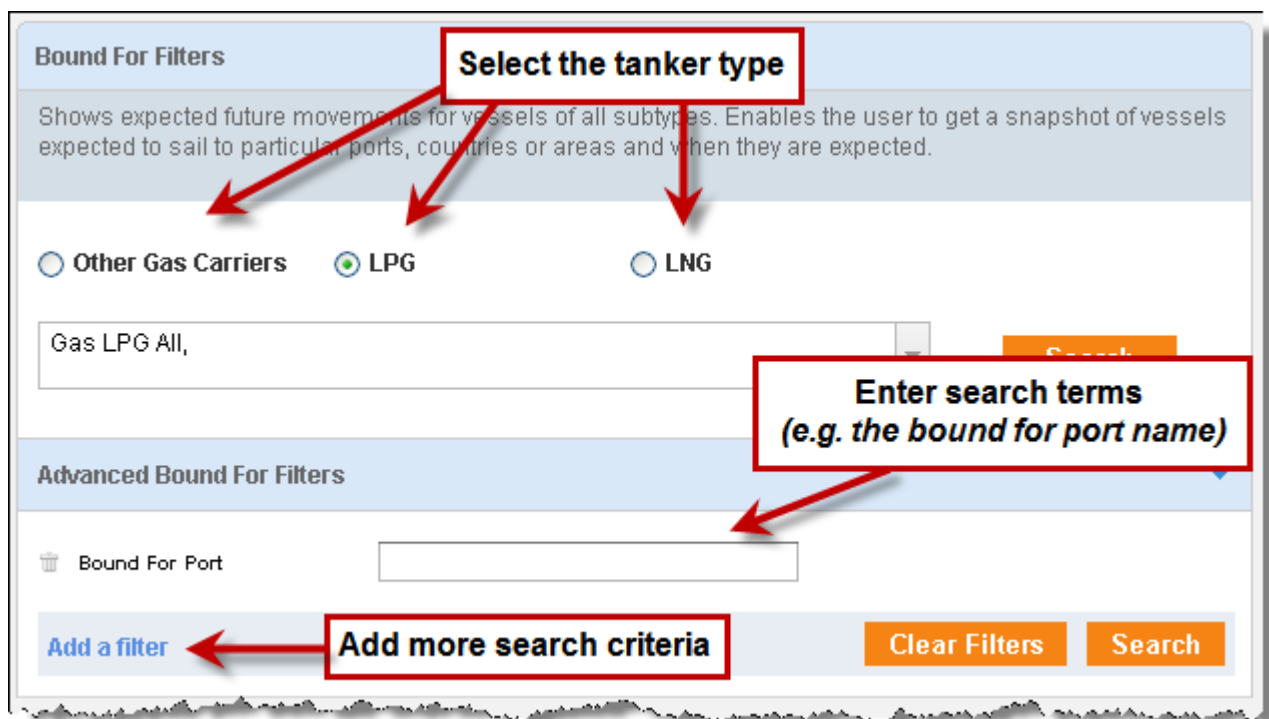

<b>1. Latest Movements</b> .....	page 2
<b>2. Vessel Reports</b>	
a. Editing <i>Vessel Reports</i> .....	page 3
b. Editing the <i>Gas Summary Report</i> .....	page 3
<b>3. Gas Fleet Statistics</b> .....	page 4
<b>4. Global LNG Tracker</b>	
a. Editing the <i>Daily Timeline Report</i> .....	page 5
b. Editing the <i>Daily Gas on the Water</i> and <i>Daily Arrivals Expected Reports</i> .....	page 6
c. Editing the <i>Daily Destination Changes, Daily Imports, Daily Exports, Daily Passings, and Daily LNG Fleet Positions reports</i> .....	page 7
<b>5. LNG Trade Report</b>	
a. LNG Trade Report Home.....	page 7
b. Viewing the <i>Monthly Imports, Monthly Exports, Monthly Import Summary, Monthly Export Summary, Country to Country, Deviations, Fleets Changes, Discharge Calls and Load Calls reports</i> .....	page 8
<b>6. Seasearcher</b>	
a. Quick Search.....	page 8
b. Advanced Search – Vessels.....	page 9
c. Viewing Vessel Characteristics.....	page 10
i. Vessel Movements.....	page 11
ii. AIS Sightings.....	page 11
iii. Vessel Ownership.....	page 12
iv. Saving Vessels from the search results.....	page 12
d. Advanced Search – Places.....	page 12
e. Viewing Place Information.....	page 13
i. Place Movements.....	page 13
f. Advanced Search – Companies.....	page 14
g. Viewing Company Information.....	page 15
h. Customising Search Results.....	page 15
i. Saving Searches.....	page 15
j. Viewing Saved Searches.....	page 16
<b>7. Ask the Analyst</b> .....	page 16



## 1. Latest Movements

### Bound for, Latest Positions, Latest Vessel Departures or Latest Vessel Arrivals

- From the Gas homepage, hover over *Latest Movements* and click *Bound For*, *Latest Positions*, *Latest Vessel Departures*, or *Latest Vessel Arrivals*.



- Click the vessel name to view the vessel's details





## 2. Vessel Reports

### a) Editing Vessel Reports

- From the Gas tab, hover over *Vessel Reports* and click the report name (e.g. *casualties*).

The screenshot shows the Lloyd's List Intelligence website interface. The top navigation bar includes 'Home', 'Tankers', 'Gas', 'Dry Bulk', 'Insurance', 'Law & Regulation', and 'Lloyd's List News'. A dropdown menu is open under 'Gas', showing 'Vessel Reports' with a sub-menu containing 'Casualties', 'Charter Fixtures', 'Dead Vessels', 'Deliveries', 'Demolitions', 'Detentions', and 'Inactive Vessels'. A hand cursor is hovering over 'Casualties'. To the right, a 'Fleet Summary' table is visible.

April 2010	No.	DWT
Live Fleet	1,571	42,274k
Order Book	132	3,338k

The screenshot shows the 'Casualties Filters' section. A red box highlights the text 'Select the tanker type' with three arrows pointing to the radio button options: 'Other Gas Carriers', 'LPG' (which is selected), and 'LNG'. Below the filters is a search box containing 'Gas LPG All,' and a 'Search' button.

### b) Gas Summary Report

- From the Gas tab, hover over *Vessel Reports* and click *Gas Summary*, and then follow the instructions above to edit the report.

The screenshot shows the 'On Order by Year of Delivery' report. It features a table and a bar chart. Red annotations include: 'View Full Report' pointing to a button above the table; 'Click to view the full report detail' pointing to the table; and 'Click to view by either Hull Capacity or number of vessels.' pointing to a 'View by Hull Capacity' button above the bar chart.

Year	Vessels	Total Hull Capacity
2010	60	802,468
2011	34	400,400
2012	7	124,500
2013	2	80,000



## 3. Gas Fleet Statistics

### a) Editing Gas Fleet Statistics Reports

The screenshot shows the website's navigation bar with the following items: Home, Tankers, Gas, Dry Bulk, Insurance, Law & Regulation, Lloyd's List News. Below this is a secondary menu with: News, Latest Movements, Vessel Reports, Statistics, Global LNG Tracker, LNG Trade Report, Seasearcher, Ask the Analyst, Credit Reports, AIS. A dropdown menu for 'Statistics' is open, showing options: Age of Live Fleet, Casualties, Deliveries, Fleet Status, Order Book, Scrapped Fleet, and Vessels Laid Up. A search bar at the top right contains 'Vessels' and a 'Go' button.

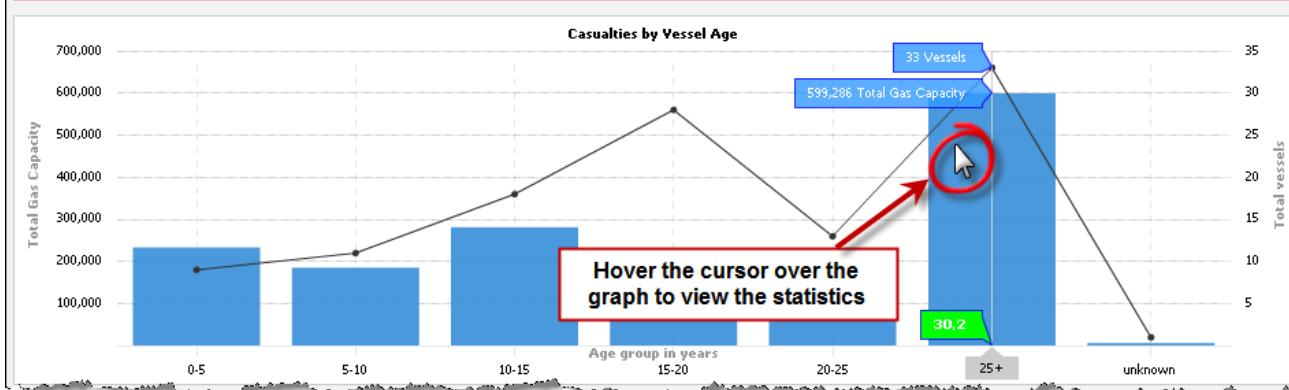
The screenshot shows the 'Advanced Casualties Filter' interface. Annotations include:

- Select a date range:** Points to radio buttons for Monthly, Quarterly, and Yearly.
- Select a tanker type:** Points to radio buttons for Other Gas Carriers, LPG, and LNG.
- Click to add more search criteria:** Points to a button labeled 'Advanced Casualties Filter' with a right-pointing arrow.

The search criteria dropdown shows 'Gas LPG All,' and a 'Search' button is visible.

Casualties by Vessel Age View fleet statistics in the table

Age Group	Total Vessels	Total Gas Capacity	Average Age
0-5	9	233,058	3.2
5-10	11	184,529	8.6
10-15	18	280,622	13
15-20	28	206,941	18.7
20-25	13	81,320	22.8
25+	33	599,286	30.2
unknown	1	6,000	0





## 4. Global LNG Tracker

### a) Daily Timeline

- From the Gas homepage, hover over *Global LNG Tracker* and click *Daily Timeline*

The screenshot shows the website's navigation bar with tabs for Home, Tankers, Gas, Dry Bulk, Insurance, Law & Regulation, and Lloyd's List News. The 'Global LNG Tracker' dropdown menu is open, highlighting 'Daily Timeline'. A hand cursor is shown clicking on 'Daily Timeline'.

The screenshot displays the 'Daily Timeline' table with a key and a table of vessel activities. Annotations include:

- Click to edit columns or show key:** Points to the 'Show/Hide columns' and 'Key' dropdowns at the top right.
- Click and drag to expand columns:** Points to the vertical line between 'Day 7' and 'Day 8' in the table header.
- Hover cursor to show full port name:** Points to the 'Khor Fakkan Anch.' tooltip that appears when hovering over 'Khor Fakl' in the 'Last Port of Call' column.
- Click to sort by column heading:** Points to the 'Vessel Name' column header.
- Click vessel name to view information and characteristics:** Points to the vessel name 'Al Gharrafa' in the first column.

Vessel Name	Activity	Last Port of Call	Sailed Date	Today	Day 2	Day 3	Day 4	Day 5	Day 6	Day 7	Day 8	Day 9	Day 10	Day 11	Day 1
Abadi	Laden	Lumut(Brunei)		Lumut(Br)											
Abdelkader	Ballast	Incheon	05 May 10												
Al Aamriya	Ballast	Gibraltar	03 Apr 10	Khor Fakl											
Al Areesh				Khor Fakl											
Al Bahiya			09 Feb 10	Khor Fakl											
Al Bidda			02 May 10												
Al Daayen	Ballast	Rovigo LNG Terminal	29 Apr 10												
Al Dafna	Ballast	Pyeongtaek	20 Mar 10	Khor Fakl											
Al Debi	Laden	Ras Laffan	03 May 10												
Al Gaf	Laden	Ras Laffan	23 Apr 10			Fos									
Al Ghariya			04 Apr 10												
Al Gharrafa			03 May 10												
Al Ghashamiya			19 Apr 10	Khor Fakl											
Al Chuwairiya			07 May 10												
Al Hamla	Ballast	Algeciras	16 Apr 10	Khor Fakl											
Al Hamra	Laden	Das Is.	06 May 10												



## b) Daily Gas on the Water and Daily Arrivals Expected

- From the Gas homepage, hover over *Global LNG Tracker* and click either *Daily Gas on the Water* or *Daily Arrivals Expected* to view the relevant report.

The screenshot shows the Lloyd's List Intelligence website interface. At the top, there is a search bar and a 'Vessels' dropdown menu. Below this is a main navigation bar with categories like Home, Tankers, Gas, Dry Bulk, Insurance, Law & Regulation, and Lloyd's List News. Under the 'Gas' category, there is a sub-menu with 'Global LNG Tracker' highlighted. A dropdown menu is open under 'Global LNG Tracker', showing options: 'Global LNG Tracker Home', 'Daily Imports', 'Daily Timeline', 'Daily Exports', 'Daily Gas on the Water', 'Daily Passings', 'Daily Arrivals Expected', 'Daily LNG Fleet Position', and 'Daily Destination Changes'. A mouse cursor is pointing at 'Daily Arrivals Expected'. Below the navigation, there is a breadcrumb trail: Home > Gas > Global LNG Tracker > Gas on the Water. A highlighted section indicates 'Gas on the Water 11/05/2010' and 'Vessels that have departed an export terminal, but not yet z...'. On the right, there is a 'Global LNG Tracker' sidebar with links to 'Global LNG Tracker Home', 'Daily Imports', 'Daily Timeline', and 'Daily Exports'.

Gas on the Water 11/05/2010			
Vessels that have departed an export terminal, but not yet arrived at import terminal			
Export Area	Country	No. of Ships	Vessel cbm
Australia	Australia	6	814469
C.America/Caribbean	Trinidad & Tobago	8	1120084
Middle East	State of Qatar	22	3399222
Middle East	Yemeni Republic	2	302720
Middle East	Sultanate of Oman	4	567757
Middle East	United Arab Emirates	1	155999
North Africa	Arab Republic of Egypt	2	298472
North Africa	Algeria	1	35491
North Europe	Norway	2	287759
South East Asia	Indonesia	8	1101042
South East Asia	Brunei Darussalam	3	230450
South East Asia	Malaysia	11	1362360
West Africa	Equatorial Guinea	2	295298
West Africa	Nigeria	7	1016814



## c) Daily Destination Changes, Daily Imports, Daily Exports, Daily Passings, Daily LNG Fleet Positions

**Daily Imports** ETAs at Import Terminals

Area	Country	Port/Terminal	IMO	Vessel Name	Vessel Capacity	ETA	Project/LT Charterer	Main Trade
C.America/Caribbean	Mexico	Altamira	9266994	LNG Enugu	145926	16 May 2010	NLNG	Nigeria-Europe/N.America
C.America/Caribbean		Costa Azul LNG Terminal	9333632	Tangguh Hiri	155000	17 May 2010	Tangguh	Indonesia-Variou
Far East	Japan	Kisarazu	9247962	Pacific Notus	135000	13 May 2010	Tokyo Electric	Variou-Japan
Far East	Japan	Mega	9248502	Puteri Firus Sats	137489	14 May 2010	MLNG	Malaysia-Variou
Far East	Japan	Yokkaichi	9085625	Al Wajbah	137308	25 May 2010	Qatargas	Qatar-Japan
Far East	Japan	Yokohama	9405588	Energy Confidence	153000			Variou-Japan
Far East	People's Republic of China	Guangdong Terminal	9369473	Depeng Star	147210		MLNG	Australia-China
Far East	Taiwan	Taichung	9403645	Taitar No.2	147000	23 May 2010	CPC	Qatar-Taiwan
Far East	Republic of Korea	Incheon	9176010	Hanjin Sur	138333	15 May 2010	Korea Gas	Oman-Korea
Far East	Republic of Korea	Incheon	9180243	SK Stellar	138540	17 May 2010	Korea Gas	Qatar-Korea
Far East	Republic of Korea	Incheon	9155078	Hanjin Muscat	138366	22 May 2010	Korea Gas	Oman-Korea
Far East	Republic of Korea	Pyeongtaek	9372999	Hyundai Epsilon	145000	11 May 2010	Korea Gas	Yemen-Korea

Click to sort by column heading

Click vessel name to view information and characteristics

## 5. LNG Trade Report

### a) LNG Trade Report Home

- From the Gas homepage, hover over *LNG Trade Report* and click *LNG Trade Report Home*.

**Monthly Import Summary on 11/05/2010**

Import Summary	Jan-10	Dec-09	Nov-09
<b>Total Atlantic Basin</b>	12313653	13003425	14689376
<b>Total Middle East Basin</b>	0	0	150900
<b>Total Pacific Basin</b>	16887931	19341183	21673728

[View import summary](#)

Import Summary (Discharge Calls)	Jan-10	Nov-09
<b>Total Atlantic Basin calls</b>	104	125
<b>Total Middle East Basin calls</b>	0	1
<b>Total Pacific Basin calls</b>	132	173

[View discharge calls](#)

**LNG Trade Report**

- LNG Trade Report Home
- Country To Country
- Monthly Imports
- Deviations
- Monthly Exports
- Fleet Changes
- Monthly Import Summary
- Discharge Calls
- Monthly Export Summary
- Load Calls

**LNG Trade Report Glossary** [learn more](#)

**LNG Discharge Calls**

● Atlantic 104 ● Middle East 0 ● Pacific 132

Oct 2009    Nov 2009    Dec 2009



b) Viewing *Monthly Imports, Monthly Exports, Monthly Import Summary, Monthly Export Summary, Country to Country, Deviations, Fleet Changes, Discharge Calls and Load Calls* reports.

**Import Summary**

Shows monthly time series for the last twelve months of imports in cbm broken down by import country and import trading area.

**LNG Trade Report**

LNG Trade Report Home	Country To Country
Monthly Imports	Deviations
Monthly Exports	Fleet Changes
Monthly Import Summary	Discharge Calls
Monthly Export Summary	Load Calls

Access other LNG Trade

→

**Monthly Imports**

Import Summary	Jan-10	Dec-09	Nov-09	Oct-09	Sep-09	Aug-09	Jul-09	Jun-09	May-09	Apr-09	Mar-09	Feb-09
<b>Atlantic Basin</b>												
Argentina	138000	276000	414108	138134	138000	138034	0	0	0	276120	138000	0
Belgium	1103890	1088100	1159588	884802	1217002	936500	651102	802084	1079602	435700	710800	436402
Brazil	0	0	273269	135269	132588	0	138000	0	0	0	0	137500
Canada	0	138000	138000	276000	283894	276000	138000	775688	493394	348100	276000	0
Dominican Republic	0	0	138000	151945	0	138248	0	136135	138248	0	138000	0
France	2343484	1266142	1787329	1746792	1168507	1981792	2331357	2062756	1790254	1939556	2378418	552927

## 6. Seasearcher

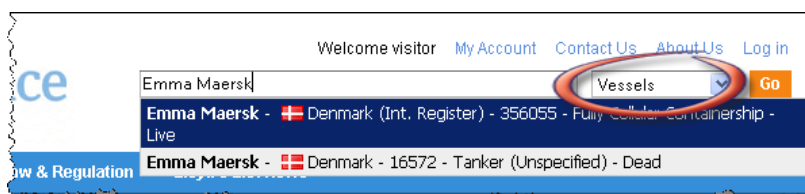
### a. Quick Search

Quick search from the top right of the homepage:

- Select *vessels, places* or *companies* from the drop-down menu and enter at least 4 characters of the name.

Relevant names will be automatically suggested.

Click the name from the list to see further information and details.





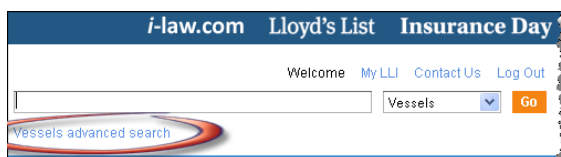

## b. Advanced Search - Vessels

For more search options use the Vessel Advanced Search.

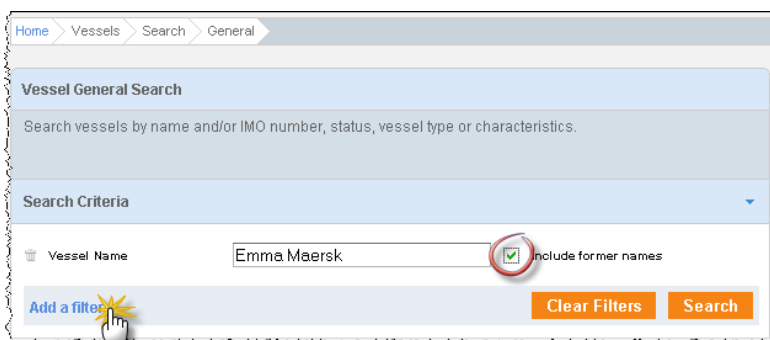
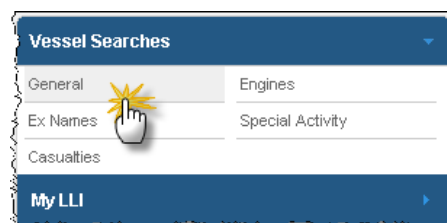
Access the Vessel Advanced Search from the homepage.

- Hover the cursor over 'Seasearcher' and then click 'Vessels'

OR

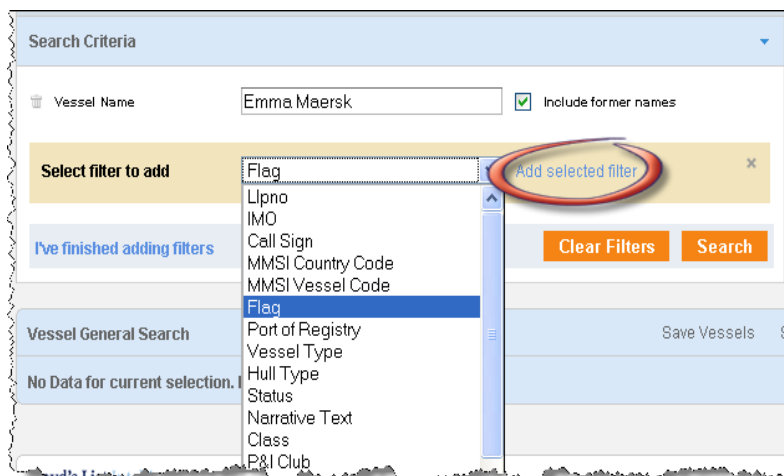


- Select the type of vessel search you wish to conduct from the 'Vessel Searches' box to the right of the screen



- Enter the Vessel Name in the search box  
Check 'Include former names' to broaden the vessel name search.
- To add more search options click the 'Add a filter' link.

- From the drop-down list, select the criteria to search on.
- Once you have selected from the list, click the 'Add selected filter' link.  
This will open a new blank text box for you to specify your requirements.
- Add more filters to further refine your search as necessary.



When you are happy with your search criteria, click the 'Search' button to view your results.



## c. Viewing vessel characteristics

Once you have found the vessel using either the quick or advanced search you can view specific vessel characteristics and movements.

From the list of search results, click the vessel name from the list:

Vessel	Flag	Vessel Status	Year of Build	GT	DWT	Contact
<input checked="" type="checkbox"/> Emma Maersk	Denmark (Int. Regis)	Fully Ce Live	2006	170794	156907	A.P. Moller-Maersk A/S
<input type="checkbox"/> Emma Maersk	Denmark	Tanker i Dead	1964	35508	64697	
<input type="checkbox"/> Ocean Grace	St. Kitts-Nevis	Roll On Dead	1979	36815		Unknown Owners
<input type="checkbox"/> Universal Hope	Liberia	Combink Dead	1985	28010	50600	Blue Line Shipmanagement S.A.
<input type="checkbox"/> Universal Peace	Panama	Crude C Live	1993	158475	299700	Hyundai Merchant Marine Co. Ltd
<input type="checkbox"/> Universal Peace	Panama	Crude C Live	1995	158475	299700	Wallem Shipmanagement Ltd

Display: 25 50 100

From the quick search, click the vessel name from the auto-complete drop down list:

Welcome visitor [My Account](#) [Contact Us](#) [About Us](#) [Log in](#)

ce

Emma Maersk  Vessels

- Emma Maersk - Denmark (Int. Register) - 356055 - Fully Cellular Containership - Live
- Emma Maersk - Denmark - 16572 - Tanker (Unspecified) - Dead

Law & Regulation

Once you have clicked through the vessel name, you will see an overview of vessel information detailing the characteristics of the vessel.

- To view further information about the vessel, select what type of information you want from the box to the right of the screen:

**Lloyd's List Intelligence**

Vessels Advanced Search

Home Tankers Gas Dry Bulk Insurance Law & Regulation Lloyd's List News

Seasearcher Casualties Credit Reports AIS

Home > Vessels > Overview

Emma Maersk

**IMO:** 9321483 **Type:** Fully Cellular Containership

**Flag:** Denmark (Int. Register) **Status:** Live

**Reg.** Moller-Maersk

**Owner:**

[Is this data incorrect? Please let us know](#) [Location](#) [Save Vessel](#)

**Vessel**

- Overview
- Movements
- AIS Sightings
- Fixtures
- Incidents
- Ownership
- Hull Risk
- Vigilance
- News



## i. Vessel Movements

**Vessel Movements**  
The vessel's latest position and movement history combining AIS and Lloyd's Agency Network data, with all movements back to 1997

**Latest AIS Position**  
(see also AIS sightings)

**Last Position:** Europoort, Netherlands  
12-Mar-2010 12:05:04  
AIS

**Position:** 51° 57' 28" N -- 4° 2' 21.83" E

**Distance:** .9nm

**Speed (SOG):** .1 knots

**COG:** 52.3°

**Voyage origin:** Algeciras, Spain

**Voyage destination:** Netherlands Rotterdam, Netherlands

[View Last AIS Report](#)

**Filter Movements** Key

**FILTER MOVEMENTS**

Arrival Date:  To

Sailed Date:  To

[Add a filter](#) [Clear Filters](#) [Filter](#)

Place Name	Country Name	Area Name	Arrival Date	Sailed Date	Details
Bremerhaven	Germany	N Cont. Europe	17/03/10		ETA
Felixstowe	United Kingdom	UK/Eire	13/03/10 19:00		ETA
Felixstowe	United Kingdom	UK/Eire	13/03/10 18:00		ETA

## ii. Vessel AIS Sightings

**Vessel AIS Sightings**  
AIS data showing a vessel's nearest port, if approaching, distancing, or stopped, the distance, date, destination and ETA

**Sightings** [Filter Sightings](#) Key

**KEY**

- Stopped  Vessel stopped (for at least 4') while the place is the nearest to its position
- Approaching  Vessel recognised as getting nearer to a place which is the nearest to its position
- Distancing  Vessel recognised as moving away from a place which is the nearest to its position
- Satellite  Vessel position received via satellite

[Mouseover](#) any row to view **AIS details** or **click** to toggle **ais details**.

Type	Stay	Nearest Port	Distance	From	To	Destination	ETA
Distancing		Hook of Holland	3.2	12/03/10 04:28	12/03/10 12:57	ROTTERDAM	11/03/10
Stopped	0h53m	Hook of Holland	3.2	12/03/10 03:12	12/03/10 04:06	ROTTERDAM	11/03/10
Distancing		Hook of Holland	3.2	11/03/10 21:47	12/03/10 03:12	ROTTERDAM	11/03/10
Approaching		Hook of Holland	1.3	11/03/10 19:55	11/03/10 21:47	ROTTERDAM	11/03/10



## iii. Vessel Ownership

Home > Vessels > Ownership

**Emma Maersk**

**IMO:** 9321483      **Type:** Fully Cellular Containership  
**Flag:** Denmark (Int. Register)      **Status:** Live  
**Reg. Owner:** Moller-Maersk

[Is this data incorrect? Please report it](#)      [Location](#)      [Save Vessel](#)

**Vessel**

Overview	Ownership
Movements	Hull Risk
AIS Sightings	Vigilance
Fixtures	News
Incidents	

**View Current Owner information or Owner History**

**Current Owners**

Current ownership showing beneficial owner, commercial operator, registered owner, and technical manager

**Current Owners**      [Owner History](#)

**Beneficial Owner**

Name	A.P. Moller-Maersk Group
Description:	The <b>Beneficial Owner</b> is deemed to be the ultimate owning entity or representative thereof (either individual, company, group or organization). The <b>Beneficial Owner</b> may be the vessel's management company or the trading name of a group, both of which are generally perceived to represent the ultimate owners of the vessel.
Date	<b>Since:</b> Before 05 March 2008

## iv. Saving vessels from the search results

- Check the boxes next to the vessel names that you wish to save and click 'Save Vessels' at the top of the results.

Flag	Vessel	Vessel Type	Status	Year of Bu	GT	DWT	Contact
	<input checked="" type="checkbox"/> Abadi Sakti III	Tug	Live	1996	115	103	Abadi Sakti Shipping
	<input type="checkbox"/> Advent	Bulk Carrier	Live	1980	22600	38871	Bulcom Trading Ltd
	<input checked="" type="checkbox"/> Adventure	Product Tanker	Live	1990	23893	41035	Sea World Management & Trading Inc.
	<input type="checkbox"/> Adventure	Crude Oil Tanker	Live	2005	160904	308829	Eastern Mediterranean Maritime Ltd
	<input type="checkbox"/> Adventure	Fishing (General)	Live	1999	199		Unknown Owners
	<input checked="" type="checkbox"/> Adventure	Fishing (General)	Live	1970	226		L F K Inc.
	<input checked="" type="checkbox"/> Adventure	Supply	Live	1966	175		Carib Cargo Carriers N.V.
	<input type="checkbox"/> Adventure	Ferry	Live	1987	76		Bald Head Island
	<input type="checkbox"/> Adventure	Chemical		2004			V. a. f. Drij...

## d. Advanced Search – Places

Access the Places Advanced Search from the homepage.

- Hover the cursor over 'Seasearcher' and then click 'Places'

**Lloyd's List Intelligence**

[Home](#)    [Tankers](#)    [Gas](#)    [Dry Bulk](#)    [Insurance](#)    [Law & Regulation](#)

[Seasearcher](#)    [Casualties](#)    [Credit Reports](#)

[Vessels](#)    [Places](#)

[Companies](#)

[Places Advanced Search](#)



Home > Places > Search

**Places Advanced Search**

Click on a region to list places from that region

[North America](#)
[Europe](#)
[Asia Pacific](#)
[Africa](#)
[Middle East](#)
[South America](#)

Search By Place Name:    
 Search By Country Name:    
 Search By Area Name:    
 Search By Port Authority:

**Click a region to view a list of all places in that region**

**Use only one of the following search criteria**

## e. Viewing Place Information

To view further information about the place, select what type of information you want from the box to the right of the screen:

Home > Places > Overview

**Rotterdam**

**Country:** Netherlands **Latitude:** 51° 54' N  
**Type:** Port **Longitude:** 4° 29' E  
**Area:** N Cont Europe **AIS:** [Launch AIS](#)

[Is this data incorrect? Please let us know](#)

**Place**

Overview	Facilities
Movements	ISPS
Sightings	Detentions
Fixtures	Vigilance
Accommodation	News

## i. Place Movements

Place Movements - Called At Place

Vessels currently at this place showing name, IMO, flag, type, contact, tonnage.

**View all vessels that have moved through the current place**

**Click to expand and add criteria to show only certain movements**

[Currently At Place](#)
[Bound For Place](#)
[with ETAs for Place](#)
[Called At Place](#)
[+ Filter Movements](#)

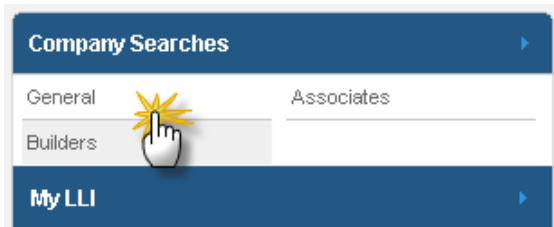

Vessel	IMO	Flag	Type	Contact	GT	DWT	AIS	Arrived	Sailed	Move Details
<a href="#">Dana Gothia</a>	9262895		Fully Cellular Containership	<a href="#">Jungerhans</a>	6370	8672		12/03/10		<a href="#">Moves</a>
<a href="#">Bow Century</a>	9168647		Combined Chemical And Oil Tanker	<a href="#">Odfjell M.</a>	23206	37438		12/03/10		<a href="#">Moves</a>



## f. Advanced Search – Companies

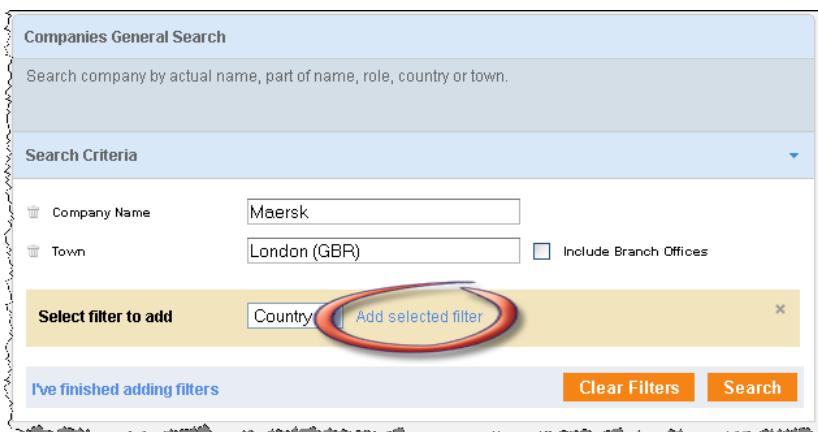
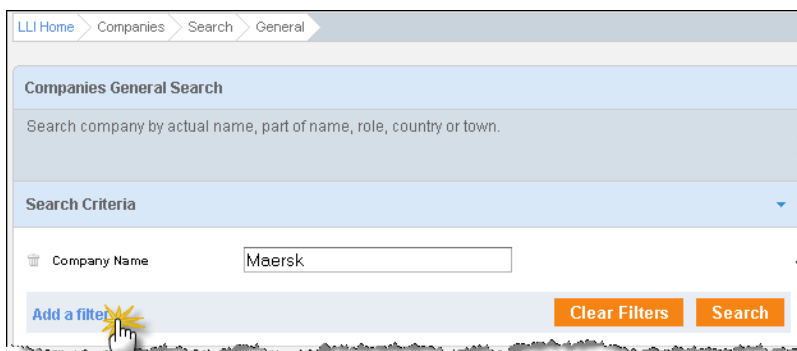
Access the Companies Advanced Search from the homepage.

- Hover the cursor over 'Seasearcher' and then click 'Companies'



Select the type of place search you wish to conduct from the 'Companies Searches' box to the right of the screen.

- Enter the Company name in the search box
- To add more search options click the 'Add a filter' link.



- From the drop-down list, select the criteria to search on.
- Once you have selected the criteria from the list, click the 'Add selected filter' link.  
This will open a new blank text box for you to specify your requirements.
- Add multiple filters to further refine your search as necessary.



## g. Viewing Company Information

Once you have clicked through the company name, you will see an overview of the company details

- To view further information about the company, select what type of information you want from the box to the right of the screen:

## h. Customising Search Results

To customise the information you see in the search results click the 'Show/Hide columns' at the top right of the search results box.

- Check the box next to the information you need to see, or uncheck the box to remove this information from view.

Vessel	Flag	Vessel Type	Status	Year of Bu	GT	DWT	Contact
Abadi Sakti III	Indonesia	Tug	Live	1996	115	103	Abadi Sakti Shipping
Advent	Panama	Bulk Carrier	Live	1980	22600	38871	Bulcom Trading Ltd
Adventure	Marshall Islands	Product Tanker	Live	1990	23893	41035	Sea World Management & Trading Inc.
Adventure	Greece	Crude Oil Tanker	Live	2005	160904	308829	Eastern Mediterranean Maritime Ltd

Click and drag the column heading to re-order the columns from left to right. Click the column headings to the results in to ascending order, and click again to sort in descending order.

## i. Saving Search Results

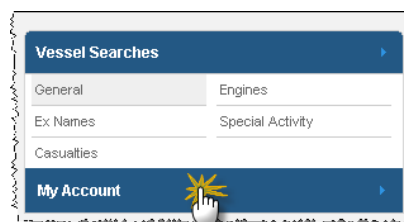
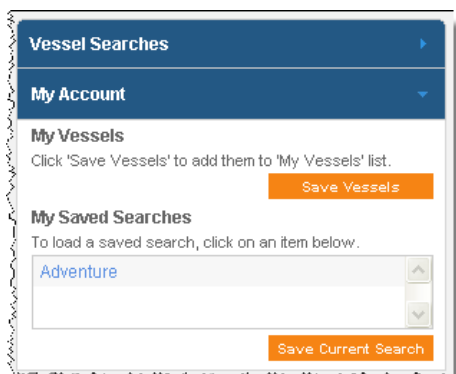
- When you are happy with your results and the results view, click 'save current search' at the top right of the list of vessels to save your search for future reference.
- Checking the 'Share this search with colleagues' box will share your saved search with all other users in your company.

# Lloyd's List Intelligence



## j. View previously saved searches

- Click 'My Account' to the right of the search criteria box



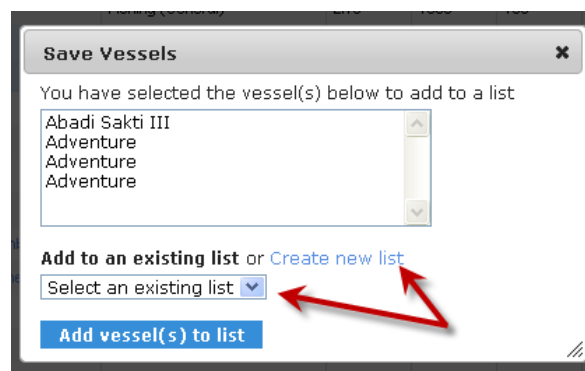
- This will expand the box to show you all your currently saved vessel searches.

- Check the vessels you have selected are correct before you save the vessels.

Save the selected vessels as a new list by clicking the 'Create new list' link.


OR

Add these vessels to a previously saved vessel list by selecting it from the dropdown menu.



## 7. Ask the Analyst

- From the homepage, click the 'Ask the Analyst' banner.





## Ask the Analyst

Our dedicated global team of analysts are available to answer any questions about our analysis and data. [Learn more](#)



Ask the Analyst

[Sample Questions](#)

[FAQ](#)

### Welcome to the Lloyd's List Intelligence 'Ask the Analyst' Service.

Ask the Analyst is offered as part of all the premium services with which you are registered.

This service component is available to all users of these services via our dedicated team of experts to help you with your queries and analysis and helping you make informed decisions.

[See sample questions](#)

The best way to contact Lloyd's List Intelligence regarding your Ask the Analyst service is to fill out this simple form. You should expect acknowledgement of your request within 24 hours although first contact will usually be within an hour. Typically our analysts will be able to respond with a full reply within 24 hours (depending on the nature of the request). We will of course keep you informed of the status of your request.

### Contact Us

If you require further assistance or would like to speak directly with an analyst please contact us directly.

Email: [asktheanalyst@lloydslistintelligence.com](mailto:asktheanalyst@lloydslistintelligence.com)

### Ask your question

Please complete all the fields below, they will help us direct your query to the most relevant member of our team.

We typically respond to queries within 24 hours.

A confirmation email will be sent to: .

First Name

Last Name

Company Name

Job Title

Email

Your Request

Attach file  [Browse](#)

[Submit](#)

**3** Once complete, click 'Submit'

All fields are mandatory.

**1** View sample 'Ask the Analyst' questions and FAQs

**2** Complete all the fields of the form and any attach files if necessary